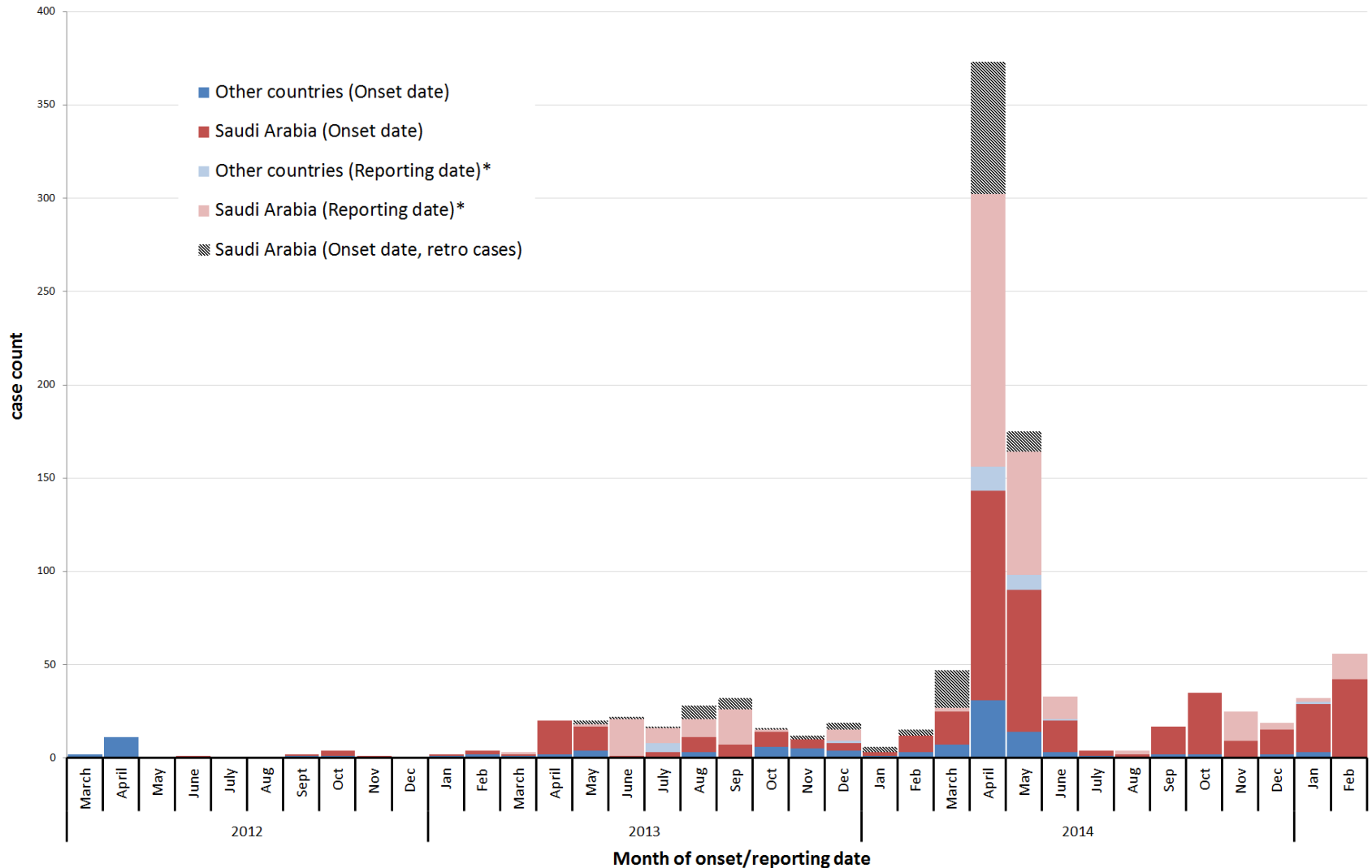
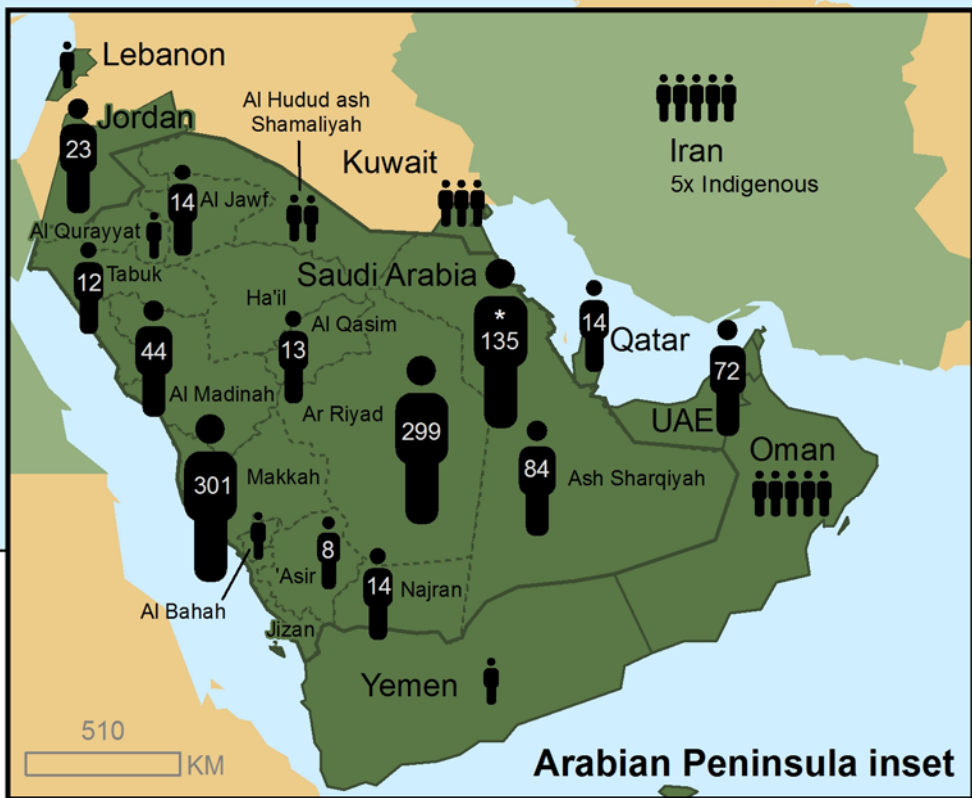
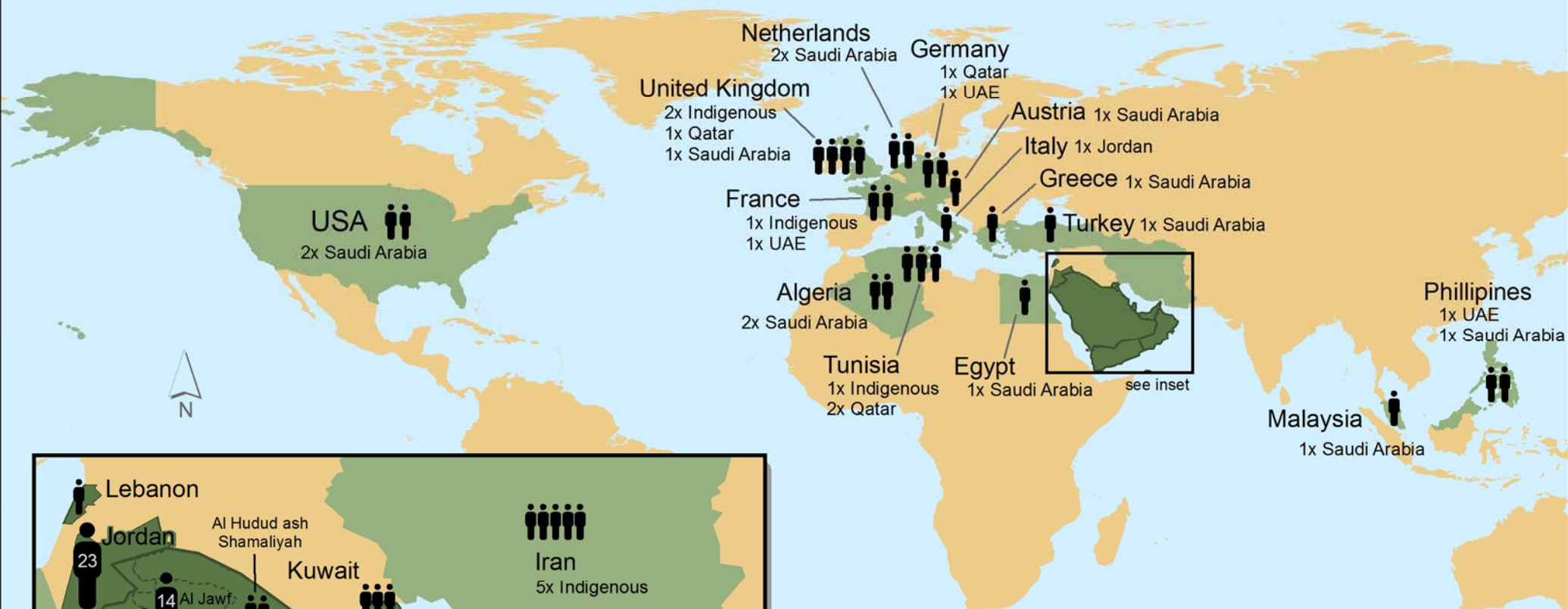


MERS-CoV cases by location and time



* Cases are shown by country of exposure (or by reporting country if place of exposure unknown) and by symptom onset date (or by reporting date if onset date unavailable or case is asymptomatic).

MERS-CoV case activity as of February 25, 2015



Individual cases in light green-shaded countries are confirmed as either imported from the Arabian Peninsula or a close contact of an imported case indigenous to the indicated country.

👤 = MERS-CoV Case

2,000 KM

* Cases with unknown province location in Saudi Arabia. For countries outside the Arabian Peninsula, non-indigenous cases imported from that region are duplicated on map. As such, only indigenous cases should be added to those shown within the Arabian Peninsula in deriving the total global case count. Cases with origin and history of travel restricted to Arabian Peninsula are shown once on map, according to reporting country. In a retrospective report from Saudi Arabia on 2014-09-18, two cases were retracted (one false positive, one duplicate) but are still displayed here due to insufficient details. Maps produced by British Columbia Centre for Disease Control (BCCDC). Data compiled from Kingdom of Saudi Arabia Ministry of Health, WHO, and European Centre for Disease Prevention and Control (ECDC).